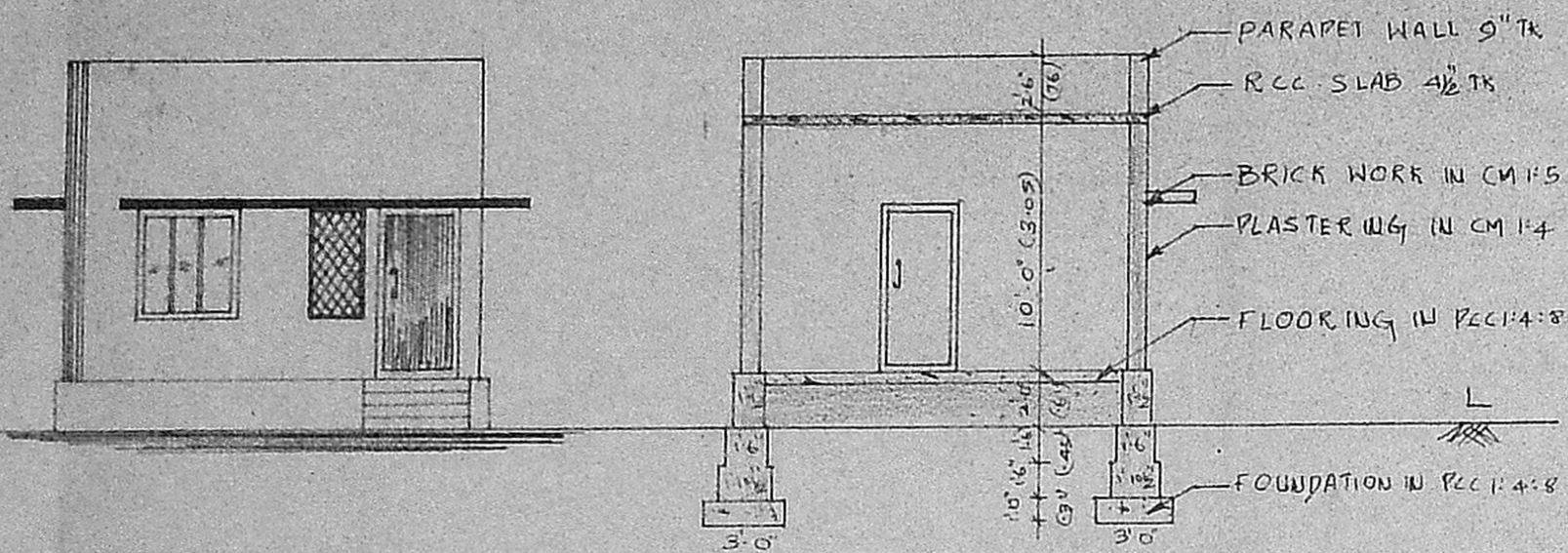
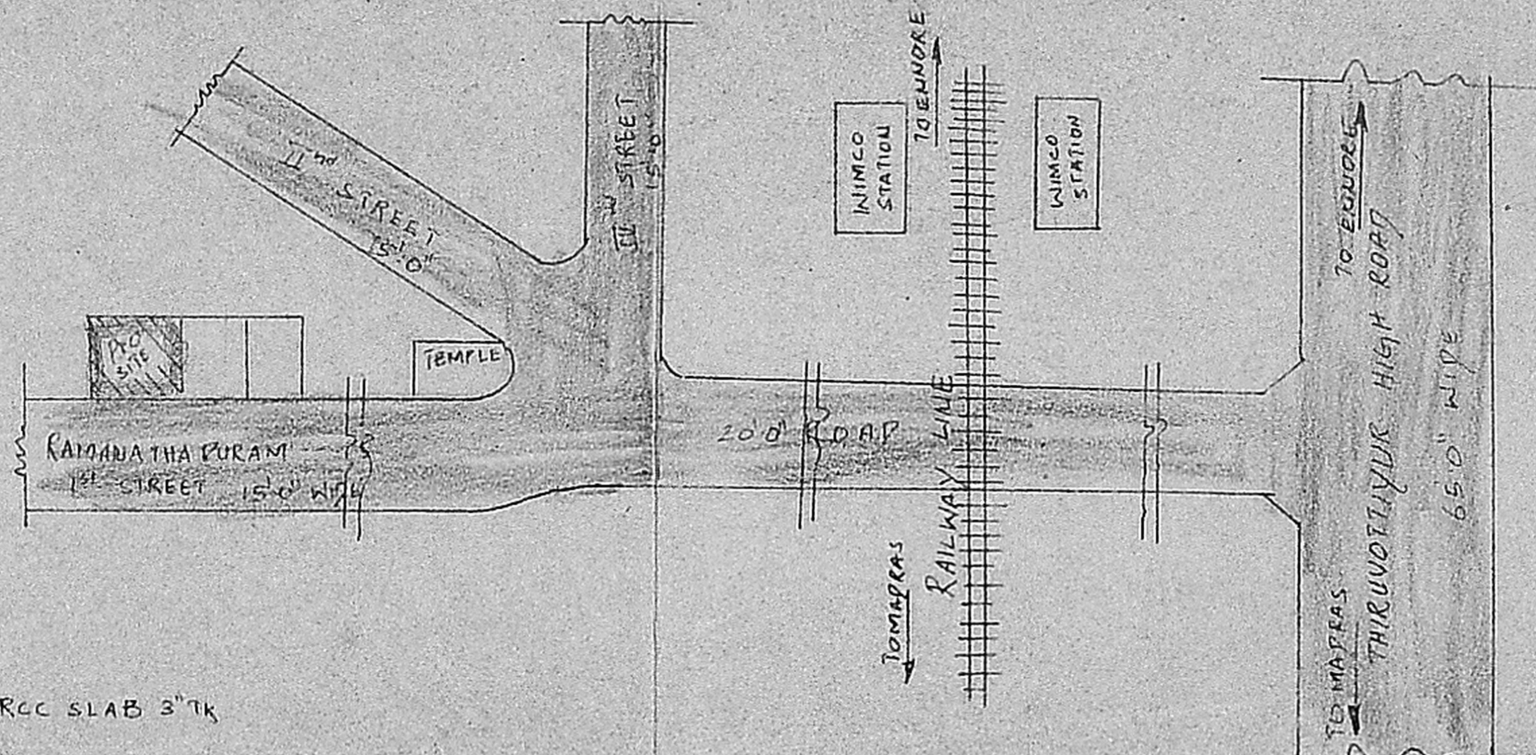




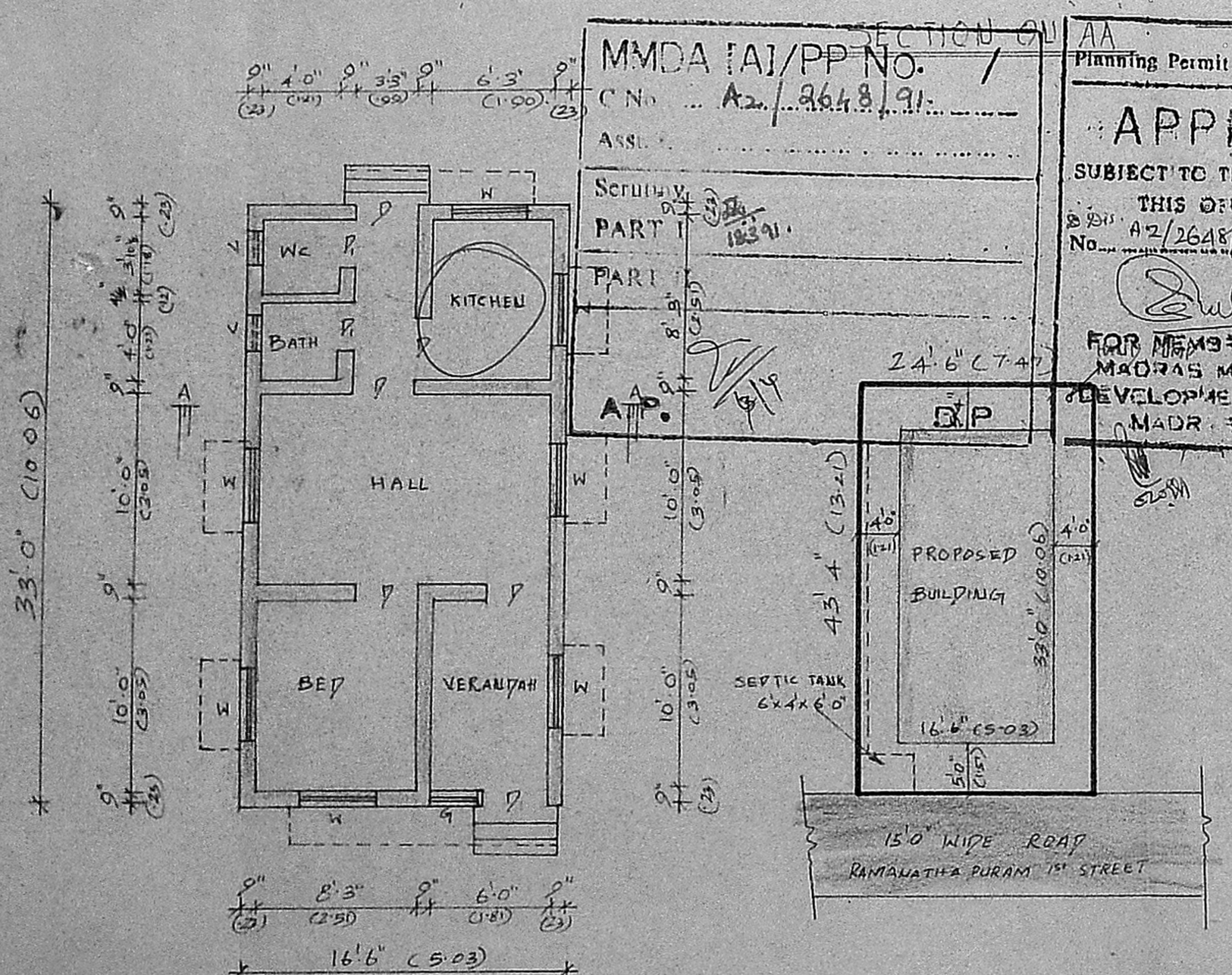
PLAN SHOWING THE PROPOSED CONSTRUCTION
 OF A RESIDENTIAL BUILDING AT RAMANATHAPURAM
 1ST STREET, NRS NO. 153/1, ERNAVDOR VILLAGE
 THIRUVOTTIYUR MUNICIPAL LIMIT.



FRONT ELEVATION



KEY PLAN SCALE MTS

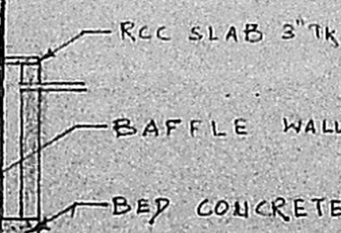


PLAN

SITE PLAN SCALE 1"=16'0"

SCALE 1"=8'0"
 MMDA (AI)/PP NO. /
 C No. A2/2648/91
 ASS.
 Planning Permit No. A/1023/91
APPROVED
 SUBJECT TO THE CONDITIONS IN
 THIS OFFICE LETTER
 No. A2/2648/91
 FOR MEMBER SECRETARY
 MADRAS METROPOLITAN
 DEVELOPMENT AUTHORITY
 MADRAS 600 008

DETAILS OF SEPTIC TANK



AREA DETAILS

- SITE AREA : 1056 sqft (98.10m²)
- PLINTH AREA : 544.50 sqft (50.59m²)
- PLOT COVERAGE : 52% FSI : 0.52
- P-DOOR : 3'3" x 7'0" (99x213)
- D-DOOR : 2'6" x 6'0" (76x181)
- W-WINDOW : 4'0" x 4'6" (121x137)
- V-VENTILATOR : 2'0" x 2'0" (61x61)
- G-GRILL : 2'0" x 4'6" (61x137)

- PROPOSAL
- ROADS & STREETS
- SITE BOUNDARY

K. J. W. RAGOTHAMAN
 OWNER

K. RAGOTHAMAN,
 LICENSED SURVEYOR
 THIRUVOTTIYUR MUNICIPALITY,
 40-D, NELLIKARAN STREET,
 THIRUVOTTIYUR, MADRAS-600 019